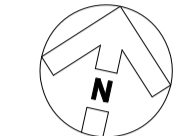
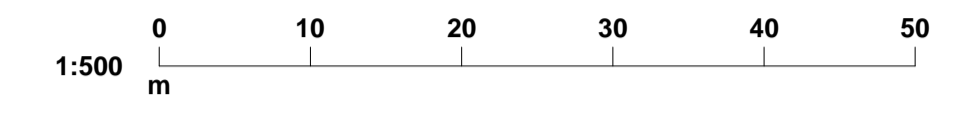
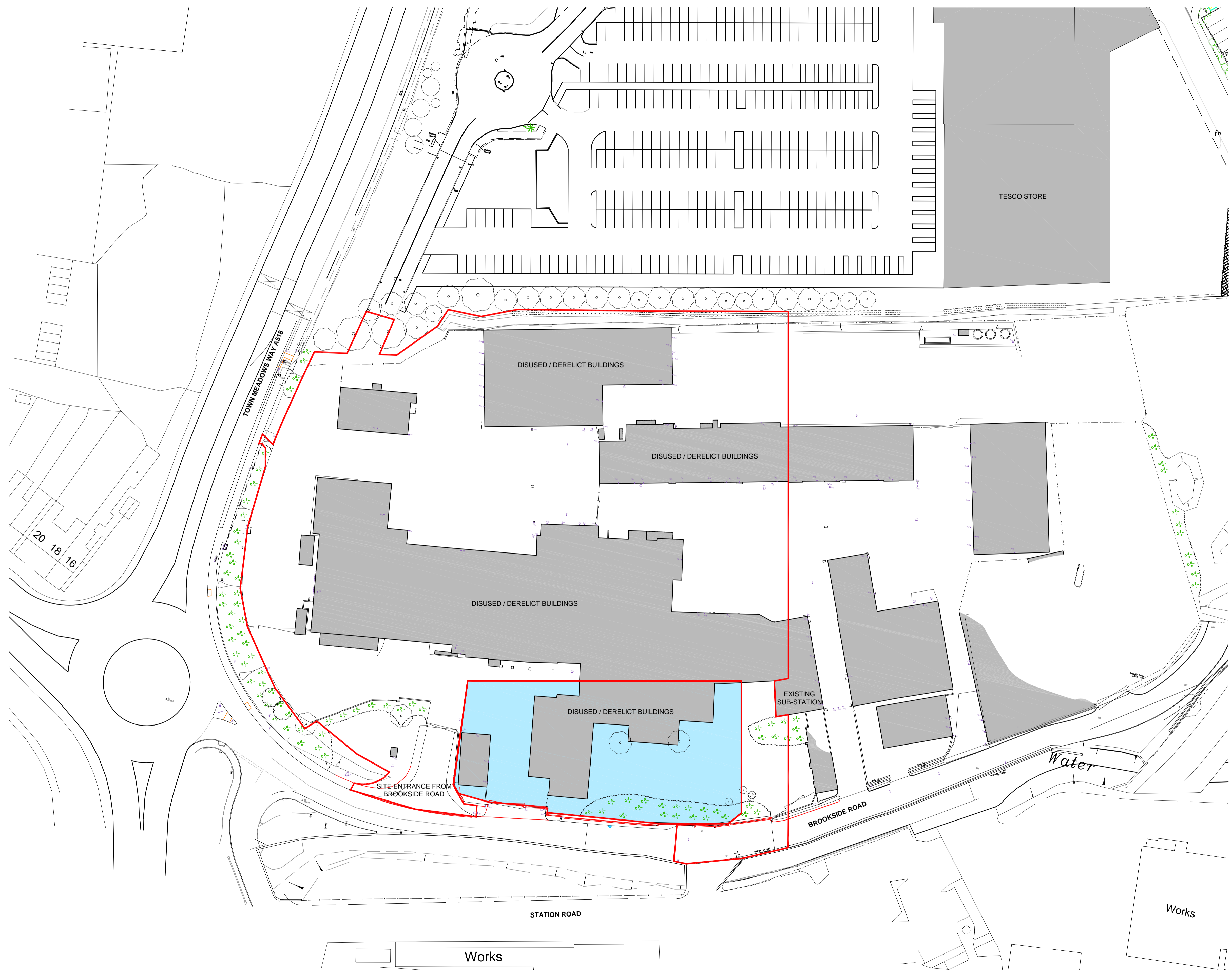


**NOTE:**  
 THIS DRAWING IS STRICTLY NOT TO BE USED FOR CONSTRUCTION PURPOSES.  
 DO NOT DIMENSION FROM THIS DRAWING.  
 THIS DRAWING CONSISTS OF THE FOLLOWING THIRD PARTY INFORMATION &  
 DRAWINGS:  
 Ordnance Survey, received from M J BARRETT DEVELOPMENTS, dig A-02-101, dated  
 OCT 2016, first issue.  
 Topographical Survey by Green Hatch, drawing 15541a\_OGL, received via email on  
 27/07/2017.  
 TO BE READ IN CONJUNCTION WITH HCD DRAWINGS:  
 A-PL-001 - SITE LOCATION PLAN  
 A-PL-003 - PROPOSED SITE PLAN  
 A-PL-004 - PROPOSED STORE PLAN  
 A-PL-005 - PROPOSED RETAIL UNIT BUILDING PLAN  
 A-PL-006 - PROPOSED STORE ROOF PLAN  
 A-PL-007 - PROPOSED RETAIL UNIT ROOF PLAN  
 A-PL-008 - PROPOSED STORE ELEVATIONS  
 A-PL-009 - PROPOSED RETAIL UNIT ELEVATIONS  
 A-PL-010 - PROPOSED SITE SECTIONS



Outline Planning Application Boundary Only



REVISION	BY	CHECKED	DATE
REVISION C	DJW		09/04/2018
Issued for Planning. Red Line Boundaries Updated adjacent sub-station. Scale of drawing changed to 1:500.			
REVISION B	DJW		03/01/2018
Issued for Planning. Red Line Boundaries Updated to include site access junction, service road access/ egress junction, top of pedestrian ramp and Tesco shared site access. Site Boundary area updated.			
REVISION A	DJW		28/11/2017
Issued for Planning. Red Line Boundaries Updated.			
REVISION *	DJW		15/11/2017
Initial issue			

# PLANNING

PLT DATE:



CLIENT:  
**LiDL UK GmbH**  
**BROOKSIDE ROAD**  
**UTTOXETER**

## EXISTING SITE PLAN

DRAWING:  
 DRAWN BY: **DJW**      SCALE: **1:500 @ A1**      DATE: **NOV 2017**

**Hadfield Cawkwell Davidson**

Broomgrove Lodge, 13 Broomgrove Rd, Sheffield, S10 2LZ T 0114 266 8181 www.hcd.co.uk